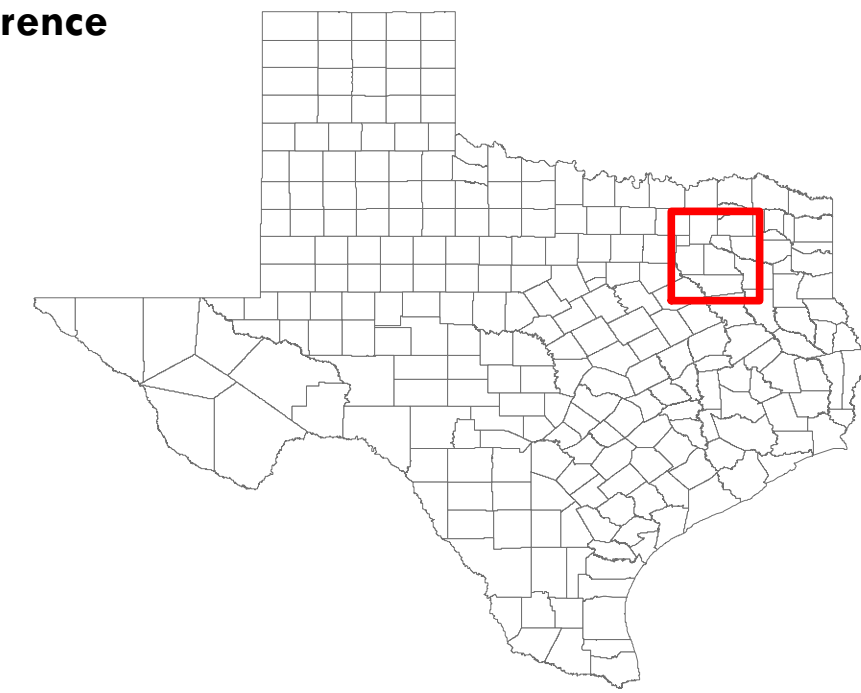
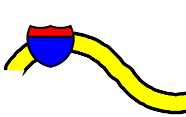










# Van Zandt County Cities and Roads

Georeference



### Road Classification

-  Interstate Highway
-  US Highway
-  State Highway
-  Farm to Market Road
-  County Road
-  City Street
-  Private Road
-  Municipal Boundaries
-  County Boundaries

1:78,350 | 1 in = 1.2 miles | 1 cm = 0.78 km



Projected Coordinate System: NAD 1983 UTM Zone 15N  
 Projection: Transverse Mercator  
 Linear Unit: Meter  
 Geographic Coordinate System: GCS North American 1983  
 Datum: D North American 1983

Map last updated: 11/30/2023 7:36:52 AM

Document Path: C:\Work\12\VanZandtCounty\VanZandtCountyMap11292023.mxd